

[illegible]

Technical drawing of a wooden staircase, showing side and top views with dimensions and labels.

**Side View (Left):**

- Overall height: 440
- Overall width: 500
- Staircase height: 210
- Staircase width: 20
- Labels: "gradi livello di piano", "secondo livello di piano"


**Top View (Right):**

- Labels: "CORDOLO IN", "TESTA"
- Dimensions: 50, 40, 34, 34
- Labels: "4016", "2016"
- Labels: "L=153 cm", "STAFFE Ø10/15"

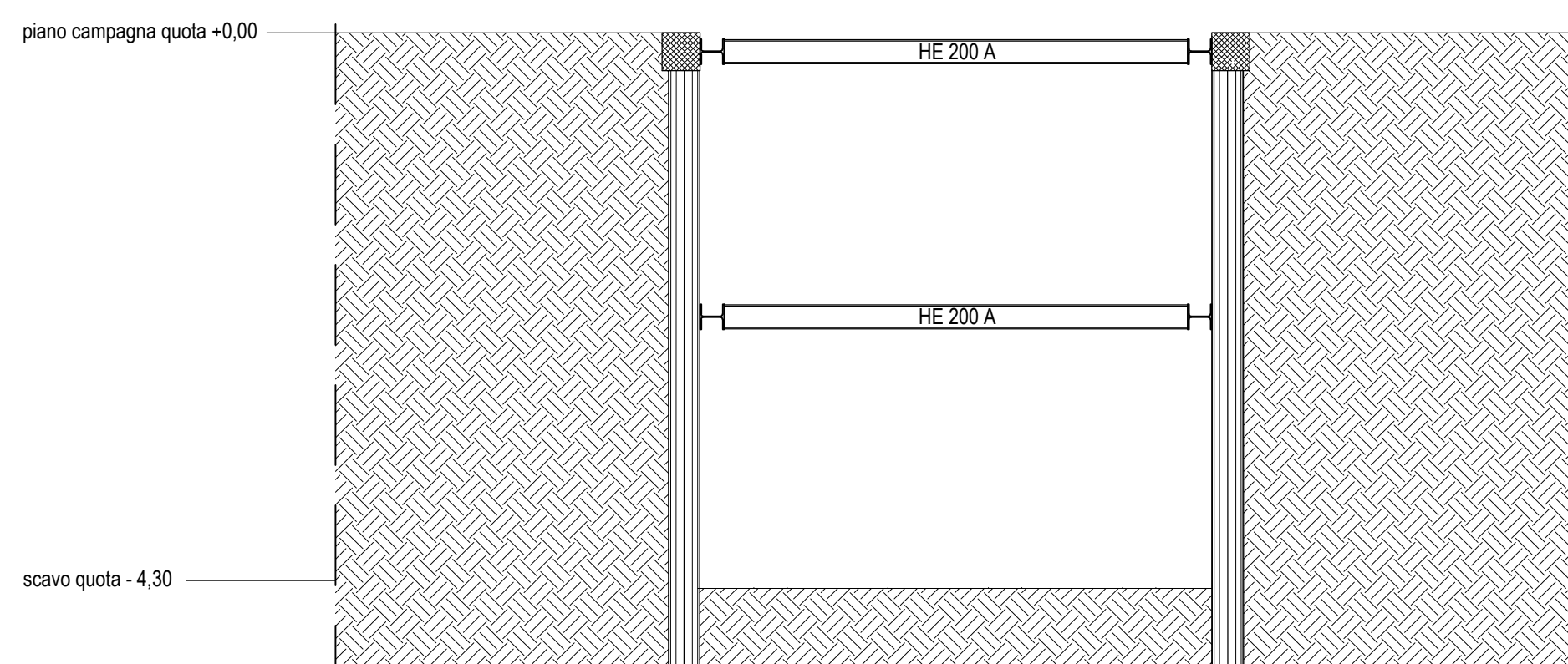
**Detail View (Bottom Right):**

- Labels: "CORDOLO IN", "PALO-CORDOLO"
- Dimensions: 40, 50, 30, 20
- Labels: "Staffe di ancoraggio palo-cordolo Ø16", "magrone"
- Dimension: 20
- Label: "Sca 1:10"

FASE 1: Realizzazione delle paratia di micropali Ø 250 L. 8,40 m




FASE 5: Scavo fino alla quota di posa della fondazione (-4,30 m)



Technical drawing showing a cross-section of a bridge structure. The drawing includes a central vertical pier and a horizontal beam labeled "HE 200 A". The ground level is indicated by a horizontal line at the top, labeled "piano campagna quota +0.00". The excavation level is indicated by a horizontal line below the ground level, labeled "scavo quota - 0.50". The background is filled with a hatched pattern.

Technical drawing of a staircase section showing a double flight with a landing. The drawing includes labels for "piano campagna quota +0.00" and "scavo quota -2.40". The stairs are labeled "RE 200 A".

FASE 8: Rimozione del primo livello di puntoni e completamento delle strutture



SISTEMA DI FOGNATURA DELL'AREA  
DI COMPETENZA DEL COMUNE DI NAPOLI  
AFFERENTE LA COLLINA DEI CAMALDOLI

LOTTO II - COMPLETAMENTO  
- PROGETTO ESECUTIVO -

COMPLETAMENTO  
TO ESECUTIVO -

ROSETTISTA:  
Paolo MINICCI BENCIVENGA

RESPONSABILE DEL PROCEDIMENTO  
Ing. Giovanni Miranda

0	08/15		FEM	COT	EMISSIONE PER APPROVAZIONE
Revisione	Data	Redatto	Verificato	Approvato	Descrizione della revisione
					<div>  <p>Elaborato su EGJ.10.a</p> </div>
					<p>Scala</p> <p>1:50</p>
					<p>Data</p> <p>Agosto 2015</p>